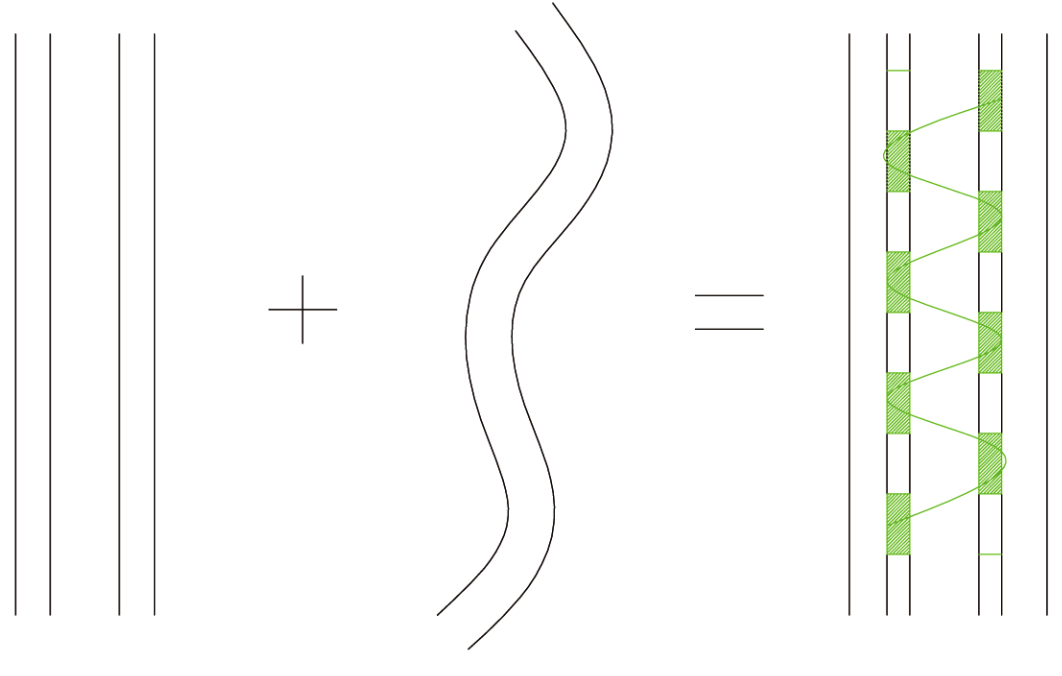


STRADA:

principio: funzionale + tipologia "visiva" di Napoli

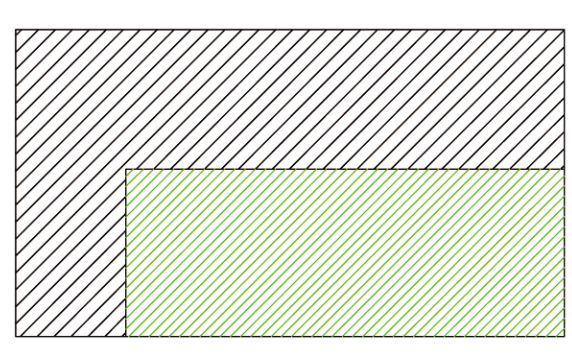


riferimenti:  
Napoli:  
Corso Umberto I: 28 m (4+ 5 + 1 + 8 + 1 + 5 + 4)  
Strade principali: 18 m ( 4 + 10 + 4)  
Strade piccole: 8-10 m ( 2 + 6 + 2)  
Barcellona:  
Normali: 20 m (5 + 10 + 5)  
Ramblas 30 m (2.5+ 6.5 + 12 + 6.5 + 2.5)

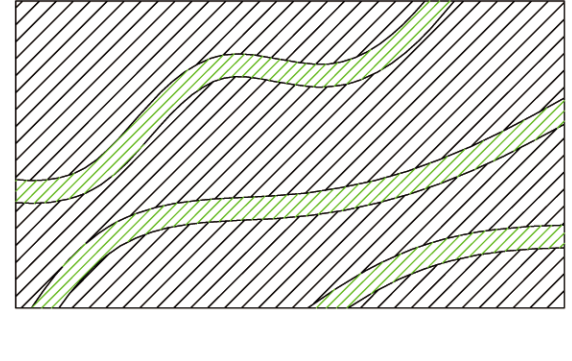
PARCO CENTRALE VS. PARCO METROPOLITANO:

Superficie di affaccio:

MP: 2 km




Progetto: 20 km



STRADE E SEZIONI: 1.500



SEZIONE SPIAGGIA-PARCO: 1.1'000



PROSPETTO PARCO: 1.1'000

